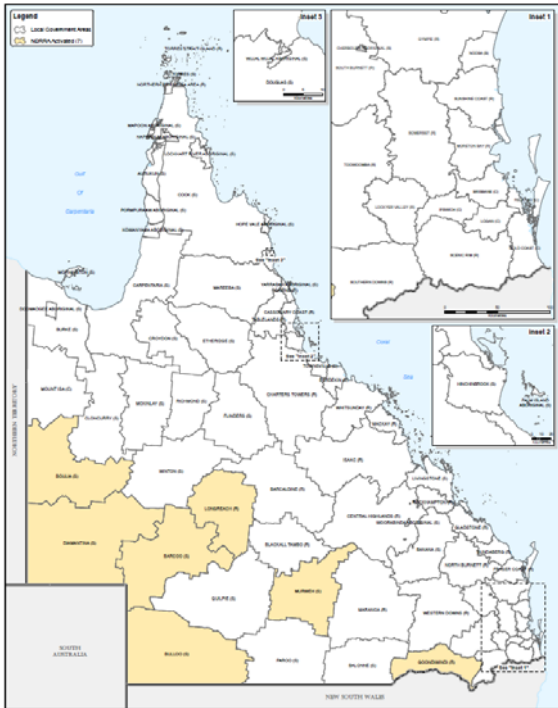


Disaster Event – Western Queensland Flooding, 13-20 September 2016



Event and Timing –

Unseasonable and considerable rainfall brought flooding and isolation to western Queensland communities.

Assistance Activated –

The Minister for Police, Fire and Emergency Services, The Honourable Bill Byrne MP activated the Commonwealth/State Natural Disaster Relief and Recovery Arrangements (NDRRA).

NDRRA Relief Measures Activated –

- Counter Disaster Operations
- Restoration of Essential Public Assets

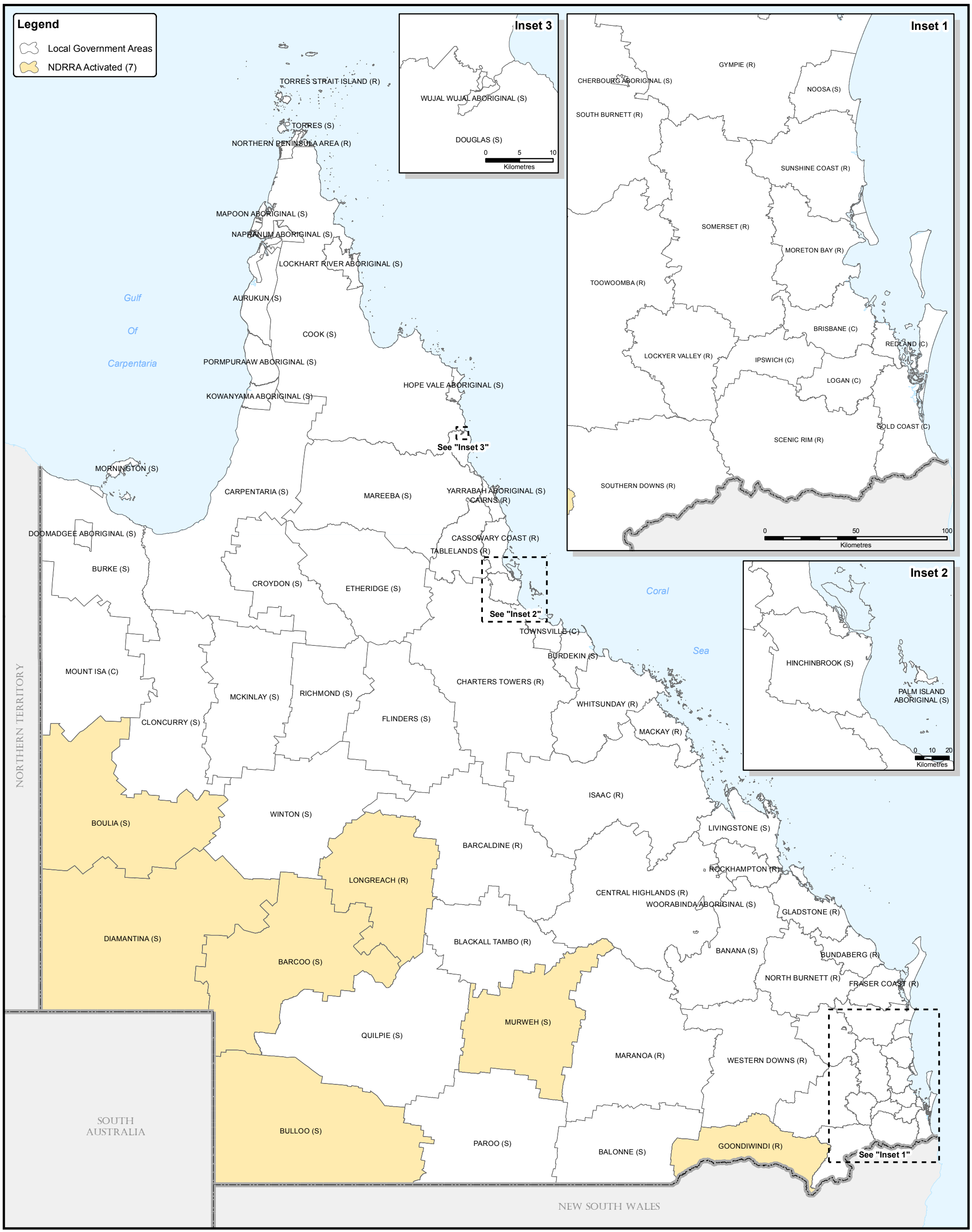
Area formally defined (by the Minister for Police, Fire and Emergency Services, The Honourable Bill Byrne MP) for receipt of NDRRA Relief measures –

“Communities within Western Queensland affected by heavy rainfall and flooding, 13 – 20 September 2016”

LGA	Counter Disaster Operations	Restoration of Essential Public Assets
Barcoo Shire Council	✓ activated 03/10/2016	✓ activated 03/10/2016
Boulia Shire Council	✓ activated 28/09/2016	✓ activated 28/09/2016
Bulloo Shire Council	✓ activated 03/10/2016	✓ activated 03/10/2016
Diamantina Shire Council	✓ activated 28/09/2016	✓ activated 28/09/2016
Goondiwindi Regional Council		✓ activated 20/10/2016
Longreach Regional Council	✓ activated 20/10/2016	✓ activated 20/10/2016
Murweh Shire Council		✓ activated 20/10/2016

Legend

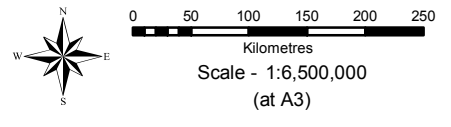
- Local Government Areas
- NDRRA Activated (7)



Queensland Reconstruction Authority
 1800 110 841
 www.qldreconstruction.org.au



NDRRA Activation as at 18/10/2016
Western Queensland Flooding
13 - 20 September 2016



Disclaimer
 This map has been prepared for QFES. Other users must satisfy themselves that it is accurate and suitable for their purposes. The Queensland Reconstruction Authority does not accept responsibility for any loss or damage that may arise from the use of or reliance on this map.